






National Voters' Day-2025

Title of the Activity	National Voters Day.		
Date	25.01.2025		
Place	Chatrapur NAC and Jilla Parisad Chatrapur		
No of Participants	Total-24	M-14	F-10
Name of Resource Person/Trainer/Guest	Sub Collector Chatrapur and his Office Staff.		
Objective of Meeting/event	To aware all voters to vote for Nation Building. To spread the message of online registration Voter ID by young students.		
Description Points	In order to increase voting percentages during General election and other elections this day is celebrated Nation wide. This day spread the message of one person one vote.		
Action taken	A grand rally was organized by the office of Sub collector Chatrapur. The rally started from old Bus Stand of chatrapur and ended at JILLA PARISAD Bhawan Chatrapur. The NCC cadets of this college actively participated in the rally and also joined in the college level pledge taking ceremony in Conference Hall.		
Space for photograph	<div style="display: flex; justify-content: space-around;"> <div style="text-align: center;">  <p>GPS Map Camera Life</p> <p>9X3M+2JP Children's Park, Rama Krishna Nagar, Chatrapur, Humunbana, Odisha 761020, India</p> <p>Latitude: 19.352613333333334° Longitude: 84.98362° Local 09:33:14 AM Altitude 37 meters GMT 04:03:14 AM Saturday, 25.01.2025</p> </div> <div style="text-align: center;">  <p>GPS Map Camera Life</p> <p>9X3J+966 Rama Krishna Nagar, Chatrapur, Odisha 761020, India</p> <p>Latitude: 19.353348333333333° Longitude: 84.980108333333335° Local 09:44:33 AM Altitude 47 meters GMT 04:14:33 AM Saturday, 25.01.2025</p> </div> </div>		
	<div style="display: flex; justify-content: space-around;"> <div style="text-align: center;">  <p>GPS Map Camera Life</p> <p>9X3J+966 Rama Krishna Nagar, Chatrapur, Odisha 761020, India</p> <p>Latitude: 19.353348333333333° Longitude: 84.980108333333335° Local 09:44:26 AM Altitude 47 meters GMT 04:14:26 AM Saturday, 25.01.2025</p> </div> <div style="text-align: center;">  <p>GPS Map Camera Life</p> <p>9X3M+2JP Children's Park, Rama Krishna Nagar, Chatrapur, Humunbana, Odisha 761020, India</p> <p>Latitude: 19.352543333333333° Longitude: 84.983805° Local 09:32:54 AM Altitude 37 meters GMT 04:02:54 AM Saturday, 25.01.2025</p> </div> </div>		
Submitted by	Slt Manoranjan Maharana, ANO NCC		
Sign	 25/05/2025		